



P2TM Tobin Map Data

Tobin All Access

Tobin SuperBase Data is the most accurate, widely used map data in the E&P business, helping our clients with their land and G&G mapping needs for more than 85 years. Tobin All Access is a subscription-based product designed to address the challenge of acquiring enterprise-wide spatial data. Tobin All Access is a cost-effective way to use the Tobin SuperBase Data and provides companies with the most up-to-date data coverage through regular updates without the hassle of paying by the order.

Benefits:

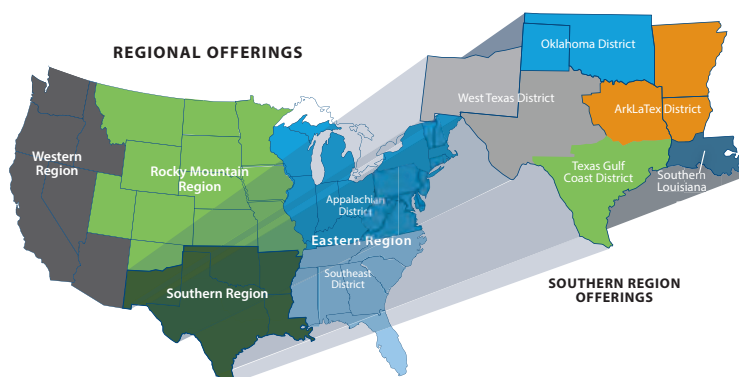
- Tobin SuperBase Data with updates and maintenance at a lower cost
- Fast enterprise access to the Tobin Data Portal and online web maps service preview model
- Budget data expenses, no more billing for individual orders
- Standard download formats on-demand when needed (includes multiple formats and ArcSDE export files)
- Flattened lease and ownership files, reduces the need to join and relate database files
- Tobin Data Customer Support included
- Change notifications by email
- Stitched export files with scheduled downloads

Tobin SuperBase Data Layers Included:

- Land Survey & Maintenance
- Lots and Tracts & Maintenance
- State and County Lines & Maintenance
- Well Coordinates and Header & Updates
- Lease Activity Points & Updates
- Lease Polygons & Updates (20 acres or more)
- Federal Lease Polygons (25,000+)
- Surface Ownership & Maintenance
- Esri Annotation Layer (Leases, Ownership and Surveys in select counties/parishes)
- BLM Survey
- Texas Rural Subdivisions
- Culture (1:100k USGS; 1:24k TxDOT)

Flexible Subscription Options

Tobin All Access gives you the flexibility to get the data when and where you need it. Tobin All Access subscriptions are available at the national level, regional level, or district level in the southern and eastern regions. P2 also offers subscriptions based on shale play.



Note: National File, Southern Region and Texas Gulf Coast District include the Gulf of Mexico - State and Federal Waters. South Louisiana District includes the Louisiana State Waters.



The Core Of Tobin All Access: Tobin SuperBase

Tobin SuperBase Data is a suite of digitally mapped data products created to meet the specifications and needs of the oil and gas industry. These products are composed of high-resolution vector data (point, line, and polygon) with supporting relational attribute data that can be used in most GIS, subsurface programs, CAD, or spatial information system. Tobin SuperBase is the most comprehensive, topologically continuous, high-resolution map-based data coverage available, covering the entire continental United States, Alaska, and offshore.

The Tobin Data Difference

P2 invests heavily in the interpretation of source documents to provide our customers with a highly accurate, hand-spotted location and geo-referenced data. Even in an age of GPS technology, documentation and filing errors are common. Our Technicians and GIS Analysts interpret each document to plot the most accurate location based on the source information and our +/- 40 foot base map. **In the state of Texas, the Texas General Land Office has recognized Tobin SuperBase Data as their Survey base map.**

Exclusive Access To The Tobin Data Portal

The Tobin Data Portal is a web-based map viewer, providing quick enterprise access to the latest Tobin data within your subscribed area for any and all Tobin All Access users - no GIS experience needed. Bring Tobin Map Data out of your GIS Department and into your enterprise by using the Tobin Data Portal to bring the power of Tobin Map Data to anyone, speeding up processes across your business and freeing up GIS personnel to focus on bigger projects. Integrate Tobin's web-based map viewer with common third-party programs to speed up GIS and geologic mapping workflows, allowing you to better leverage your investment in your existing software.

Land Departments

Land managers, landmen, and lease analysts can access Tobin Data to get the latest lease information in their area of interest to narrow their focus and reduce their field efforts and costs.

Business Development


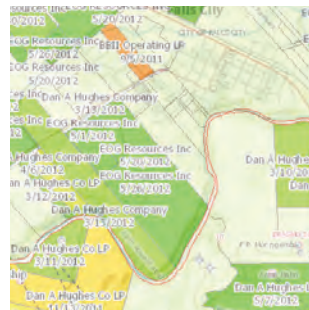
Tobin's web-based map viewer brings intuitive mapping tools to managers and business development, providing a high-level view of leaseholders and operators in their areas of interest.

Geology

Geologists can use Tobin Data to access the most accurate survey data and well locations available in the industry. Tobin Data is Geologists' base map of choice for use in third-party subsurface programs.

GIS Analysts & GeoTechs

GIS Analysts and GeoTechs can quickly locate their exact target area, then download the data needed to support mapping efforts in Esri ArcGIS, Petra, Kingdom, GeoGraphix, and other tools.



Contact P2 Energy Solutions, info@p2energysolutions.com, for more information or for a demonstration.

EMPOWERING THE PEOPLE WHO POWER THE WORLD